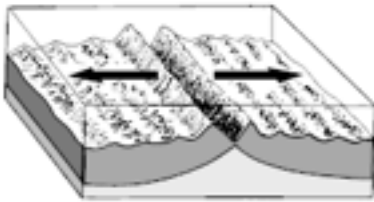


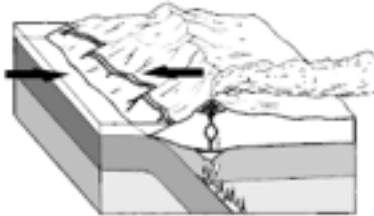
# Plate Boundary Worksheet

Name \_\_\_\_\_

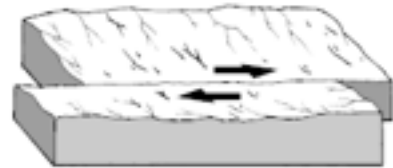
Label each figure by writing the type of plate boundary it shows.



1. \_\_\_\_\_



2. \_\_\_\_\_



3. \_\_\_\_\_

4. What type of boundary/boundaries create(s) new seafloor?

\_\_\_\_\_

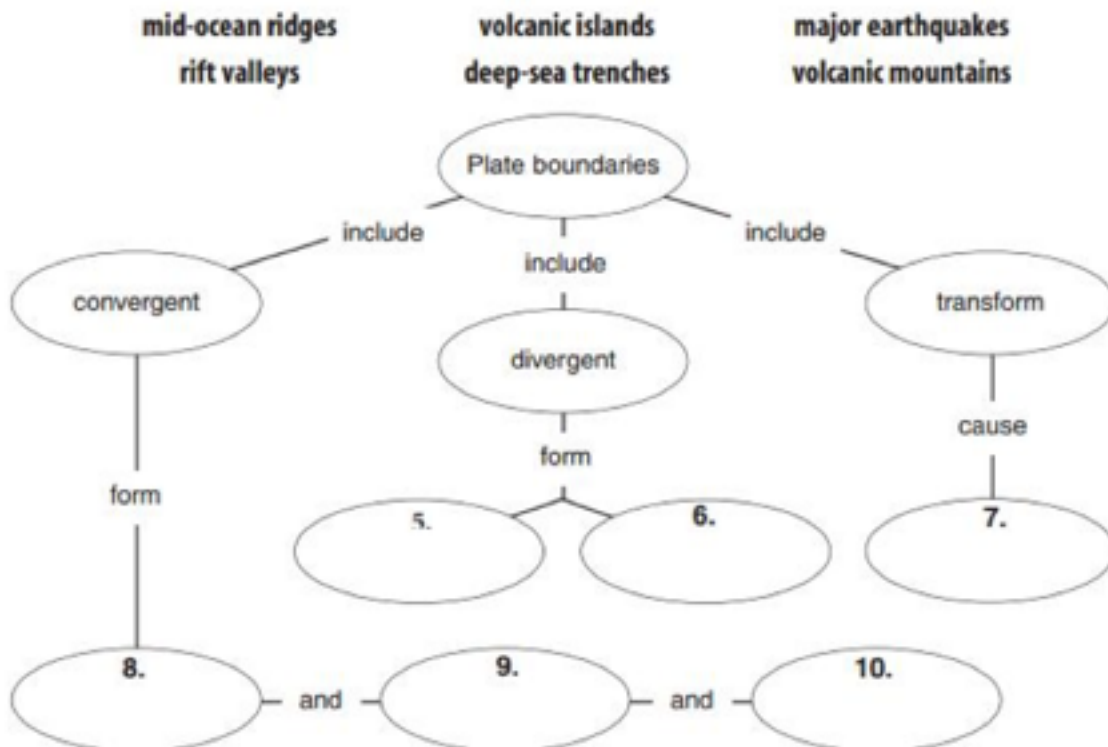
5. What type of boundary/boundaries can create earthquakes?

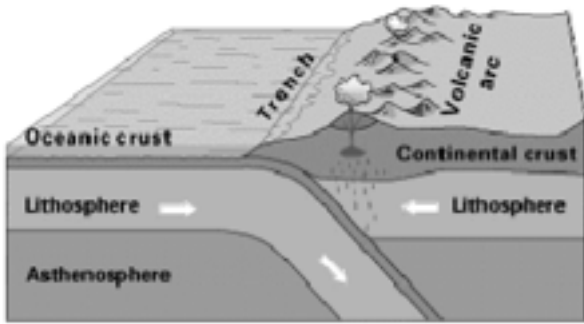
\_\_\_\_\_

6. Which type of boundary/boundaries create mountain ranges?

\_\_\_\_\_

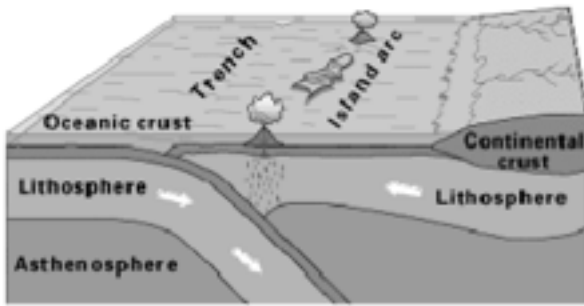
7. **Directions:** Complete the concept map using the terms in the list below.



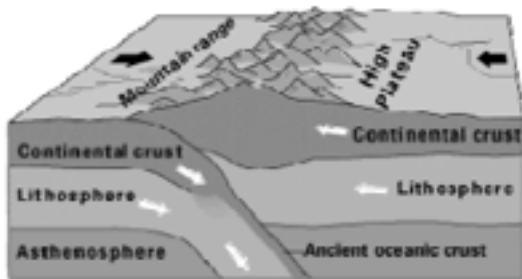


LABEL EACH OF THE FOLLOWING BOUNDARIES AS CONVERGENT, DIVERGENT, OR TRANSFORM. If it is convergent, tell what type of convergent boundary it is.


8. \_\_\_\_\_



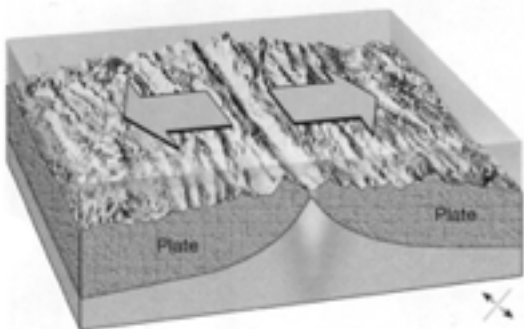
9. \_\_\_\_\_



10. \_\_\_\_\_



11. \_\_\_\_\_



12. \_\_\_\_\_